Government of South Australia

# Consultation Notice

under the *Aboriginal Heritage Act 1988* (SA)

# Riverlea Park Development

## Project information

The Minister for Aboriginal Affairs (Minister) is currently consulting on an application for authorisations under sections 21, 23 and 29(1)(b) of *the Aboriginal Heritage Act 1988* (SA) (Act), from Walker Buckland Park Developments Pty Ltd (Applicant). The Applicant seeks the authorisations to impact Aboriginal heritage if necessary to construct a residential, retail, commercial and recreational development at Riverlea Park.

## Aboriginal heritage

Extensive Aboriginal heritage, including multiple Aboriginal ancestral burials, archaeological sites, Aboriginal objects, and culturally modified trees, is known to exist in the area – see maps attached. If granted, the authorisations would allow the Applicant (subject to conditions) to damage, disturb and/or interfere with Aboriginal heritage and to excavate land to uncover Aboriginal heritage. It would also allow the Applicant to remove Aboriginal heritage from the state for testing and analysis.

## Heritage management

The Applicant has developed a Cultural Heritage Management Plan (CHMP) with Kaurna Yerta Aboriginal Corporation RNTBC (KYAC). A Riverlea Heritage Protection Agreement that includes prioritising the conservation of further discoveries of ancestral remains, social and community benefits, and a cultural precinct and resting place, has also been committed to by the Applicant. See AAR's website for further information.

## Consultation extension

The Applicant recently notified AAR of Aboriginal objects it discovered in, and near to its application area, between 2021 and 2023.

To allow Aboriginal consultees an opportunity to consider and comment on this additional information, as well as the Project generally, the consultation period has been extended until:

**Thursday 25 January 2024**

## Aboriginal community meetings run by AAR

**Please RSVP to AAR as soon as possible.**

**Thursday 11 January 2024, 5.30 pm**
Mawson Lakes Hotel, 10 Main Street, Mawson Lakes. A light supper will be provided. **AND**

**Saturday 13 January 2024, 10.30 am**
Tauondi Aboriginal College, 1 Lipson Street, Port Adelaide. A light lunch will be provided.

## Have your say

If you are a Traditional Owner or an interested Aboriginal party, AAR wants to hear from you. You can ask questions about the matter, or give AAR your views, by writing to or calling:

**Mr Alex van Wessem (Principal Project Officer)**
(08) 8429 9401
AAR.CIR@sa.gov.au
GPO Box 464, Adelaide SA, 5001

AAR's Consultation Information Pack has been updated with revised information. It is available at www.agd.sa.gov.au/heritage-applications

# Section 21, 23 and 29(1)(b) Application Area – Riverlea Park Development

**CONFIDENTIAL**

Government of South Australia
Attorney-General's Department

**Overall Application Areas**

- Original Application Areas
- Additional Application Areas (AAAs)

**Masterplan**

- Riverlea Project Masterplan
- Masterplan Riverlea Park
- Indicative Precinct Boundaries

**Roads**

- Highway
- Principal Road
- Secondary Road
- Minor Road

**Watercourse**

- River

## RIVERLEA PARK

N

1:30,000

0 150 300 450 600
Meters

Produced by: Aboriginal Affairs and Reconciliation (AAR)
Data sources: Aboriginal heritage - AAR
Topographic / cadastral - Location SA
Aerial imagery - BlackSky (Dec 2023)
Projection | Datum: Lambert Conformal Conic | GDA2020
Job No: 2023144-001b_V2
Compiled: 4/12/2023

Information derived from AAR's central archives is confidential under section 10 of the Aboriginal Heritage Act 1988 (SA). AAR's central archives are not a comprehensive record of all Aboriginal heritage and other sources of heritage information may exist. The positional accuracy of this data is variable and dependent on the accuracy of information provided to AAR at the time of recording. The full geographic extent of Aboriginal heritage sites may not be depicted and sites may be larger than they appear on the map.

This map has been produced using information supplied by third parties. Whilst all reasonable care has been taken in the preparation of this information, AAR is not able to warrant its accuracy and accepts no responsibility for the loss, injury or any other liability incurred by any person that arises as a result of the use of this information by any person or organisation.

This map is not to be reproduced or distributed without prior approval from AAR.

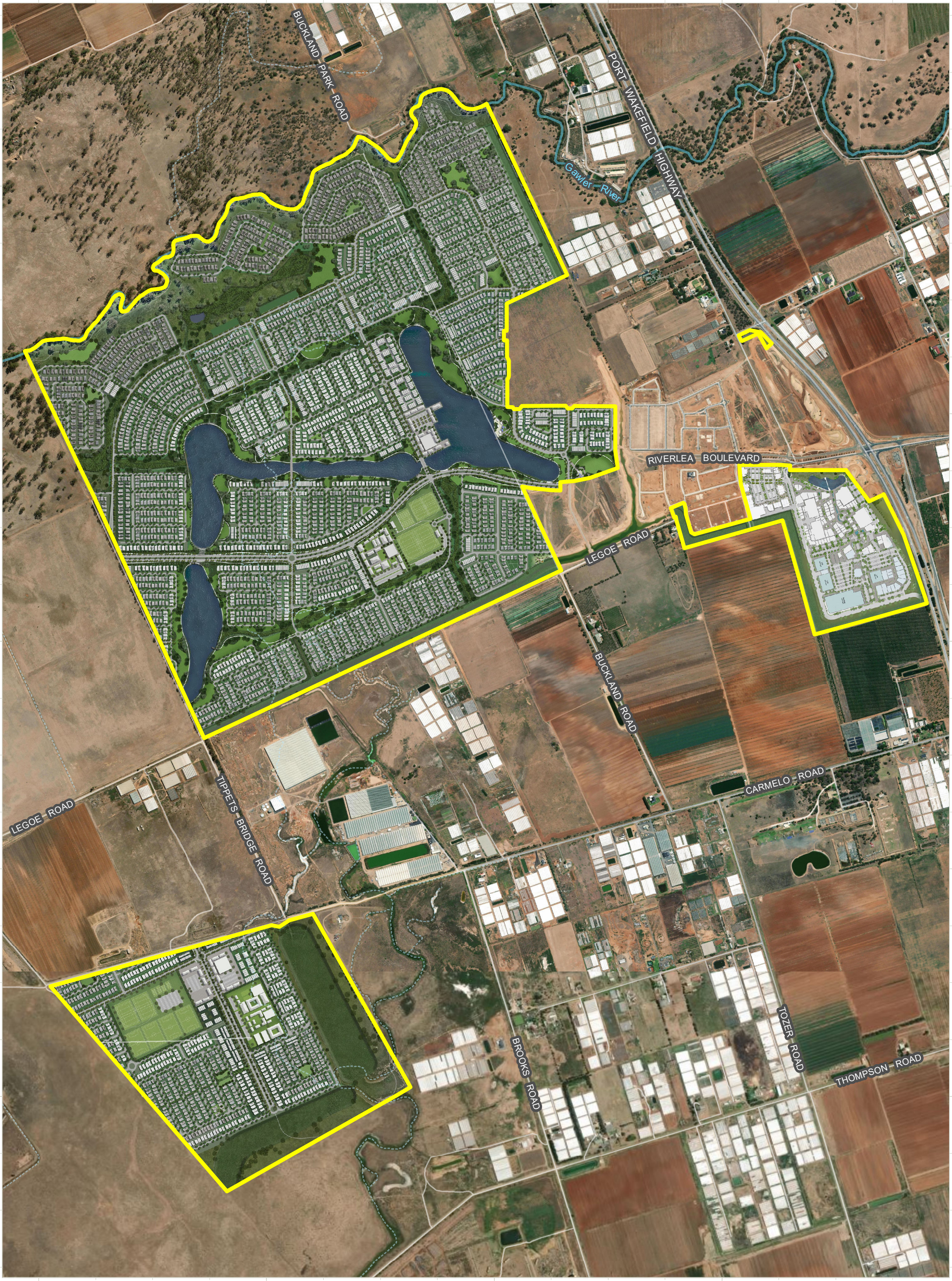


Legend

AHA Application Area

Horizontal Datum : GDA94
Map Projection : MGA94
Distance Units : Metres
Map Scale : 1 = 16,000

0 250 500
Metres

N

Walker Riverlea AHA Application

Application Area and Development Plan (April 2022)

Source Document : WALK03 - AHA - Application Area and Development Plan
Published : Andrew Maland on 30/10/2023

www.ndaa.com.au Neale Draper & Associates

# Section 21, 23 and 29(1)(b) Application Area – Riverlea Park Development

**CONFIDENTIAL**

Government of South Australia
Attorney-General's Department

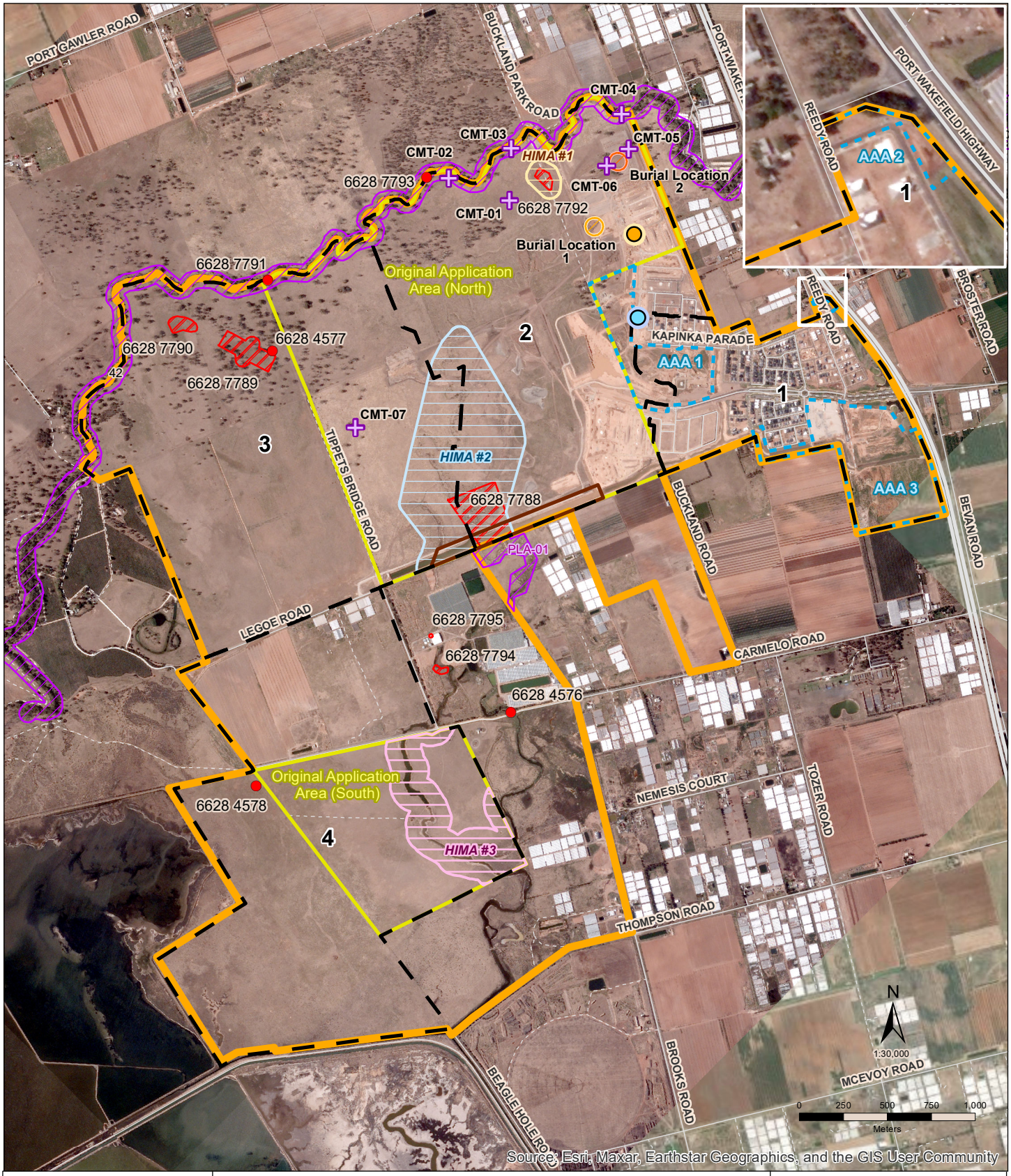


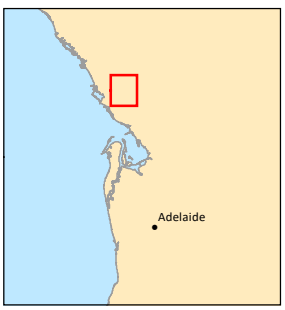


**AAR Heritage Sites**
- Listed
- Listed
- Reported
- Reported (Culturally Modified Tree)

**Burial Locations**
- Burial Location 1
- Burial Location 2

**Isolated Discovery:**
- 10 July 2023
- 21 September 2023

**Heritage Impact Mitigation Areas**
- HIMA #1
- HIMA #2
- HIMA #3

**Overall Application Areas**
- Original Application Areas
- Additional Application Areas (AAAs)

**Other**
- Riverlea Project Masterplan
- Indicative Precinct Boundaries
- Drainage Channel/Haul Road Corridor

**Roads**
- Highway
- Secondary Road
- Minor Road

| | |
|---|---|
| Produced by: | Aboriginal Affairs and Reconciliation (AAR) |
| Data sources: | Aboriginal heritage - AAR<br>Topographic / cadastral - Location SA<br>Aerial imagery - BlackSky |
| Projection \| Datum: | Lambert Conformal Conic \| GDA2020 |
| Job No: | 2023144-012_V2 |
| Compiled: | 4/12/2023 |

Information derived from AAR's central archives is confidential under section 10 of the Aboriginal Heritage Act 1988 (SA). AAR's central archives are not a comprehensive record of all Aboriginal heritage and other sources of heritage information may exist. The positional accuracy of this data is variable and dependent on the accuracy of information provided to AAR at the time of recording. The full geographic extent of Aboriginal heritage sites may not be depicted and sites may be larger than they appear on the map.

This map has been produced using information supplied by third parties. Whilst all reasonable care has been taken in the preparation of this information, AAR is not able to warrant its accuracy and accepts no responsibility for the loss, injury or any other liability incurred by any person that arises as a result of the use of this information by any person or organisation.

This map is not to be reproduced or distributed without prior approval from AAR.